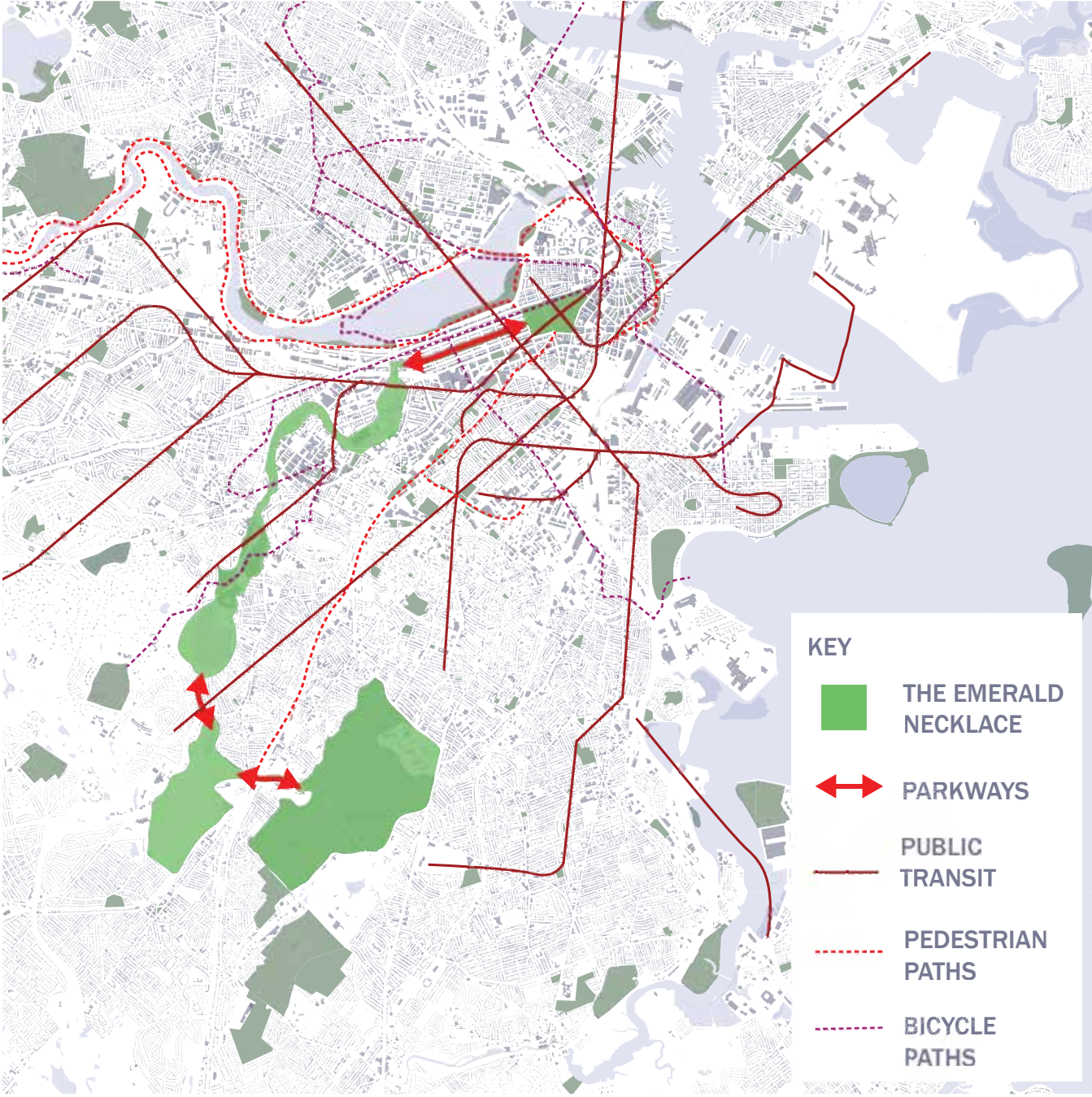


THE EMERALD NECKLACE




CITY MAP




AREA MAP



CIRCULATION MAP



JAMAICA POND SECTION

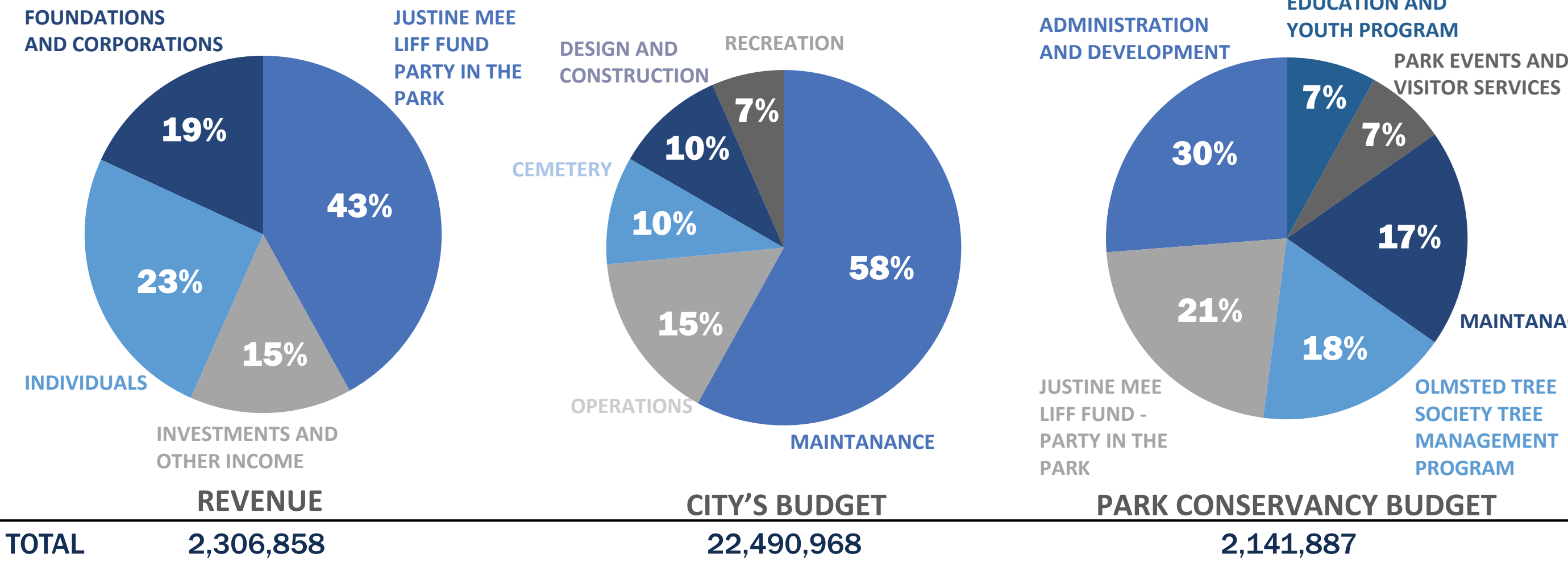


BEACON STREET AND BOSTON COMMONS SECTION

PARK DATA

PARKS	ACRES	%
FRANKLIN PARK:	527 ACRES	48%
ARNORLD ARBORETUM:	285 ACRES	26%
JAMAICA POND :	120 ACRES	11%
OLMSTED PARK :	17 ACRES	1%
RIVERWAY:	40 ACRES	4%
BACK BAY FENS:	84 ACRES	8%
OTHER GREEN AREAS:	27 ACRES	2%
TOTAL	1100 ACRES	100%

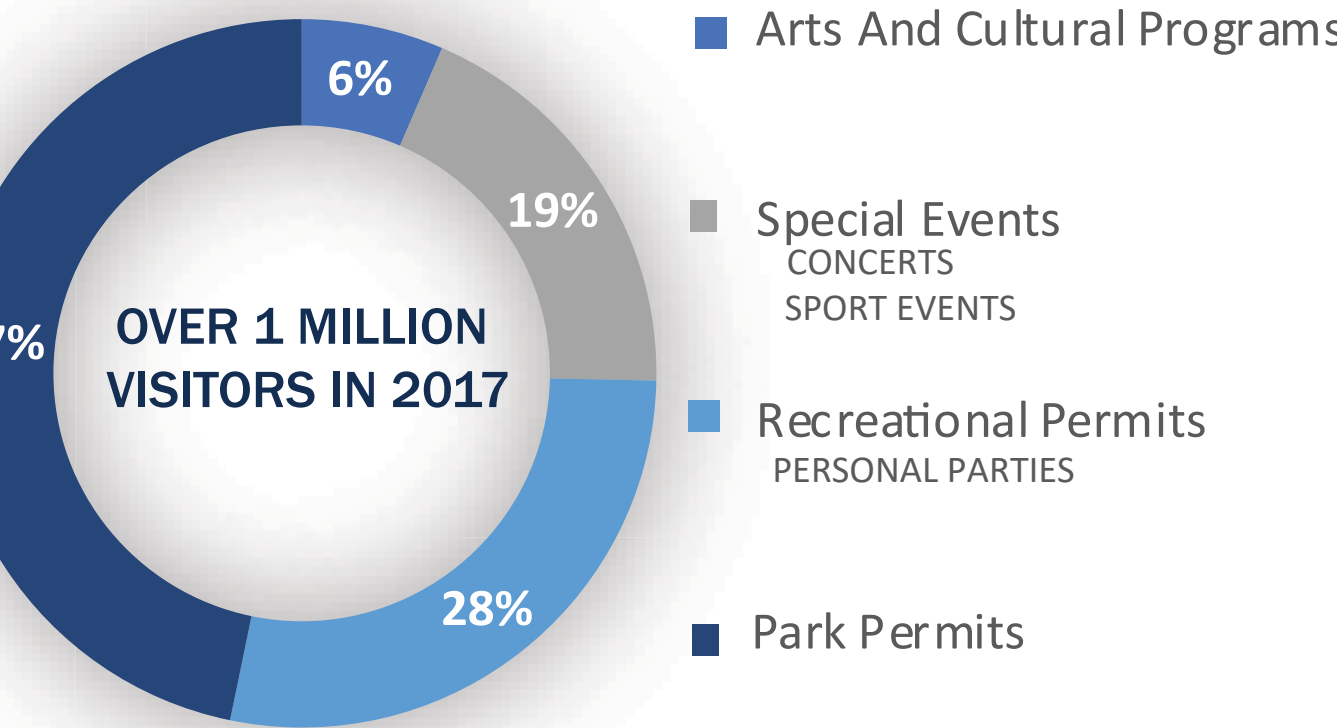
BUDGET



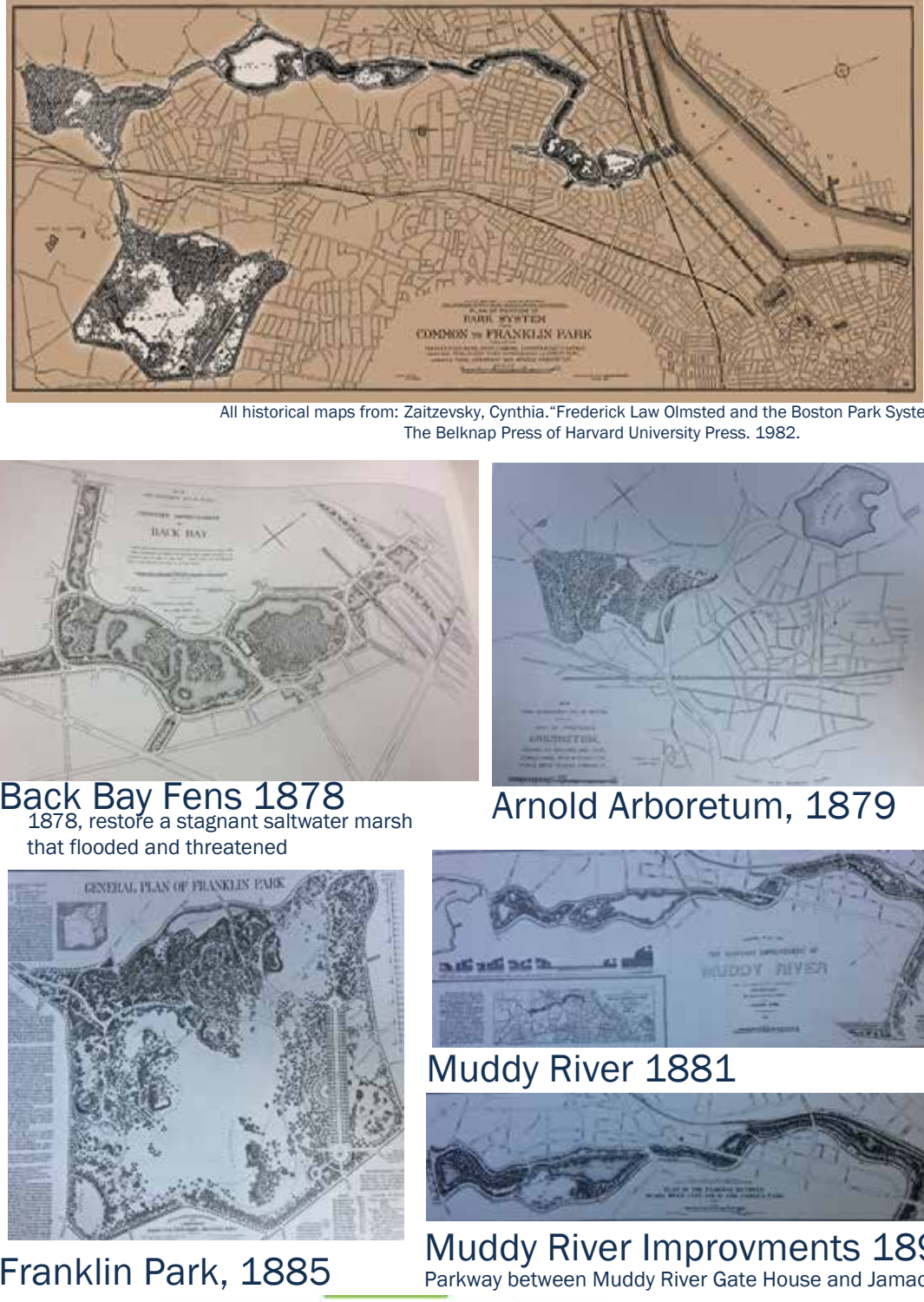
FACILITIES

- FRANKLIN PARK ZOO
 - LARZ ANDERSON BONSAI COLLECTION
 - HUNNEWELL BUILDING
 - SHATTUCK EMERALD NECKLACE VISITOR CENTER
- DEVINE GOLF COURSE
 - BASKETBALL COURTS
 - BASEBALL FIELDS
 - CROSS COUNTRY PARK
 - CRICKET PITCH
 - TENNIS COURTS
- EXPLORERS GARDEN
 - PETERS HILL
 - ELLIOT ARCH AND THE WILDERNESS
 - WILDFLOWER MEADOW
 - COMMUNITY GARDENS
 - VICTORY GARDENS

ANNUAL USERS



HISTORICAL DEVELOPMENT



FUTURE DEVELOPMENT
-Expanded Visitor Expirience Franklin Park.

